










# SPRING VALLEY TRAIL SYSTEM

-  Trailhead
-  Beginner Bike/Hiking Trail
-  Intermediate Bike/Hiking Trail
-  Beginner Downhill Bike Only
-  Intermediate Downhill Bike Only
-  Expert Downhill Bike Only
-  Open in Winter
-  Preferred Parking
-  Bike Tools

0 0.25 0.5 Miles



Outdoor Education

CMC Road County Road 114

82

RACE PRACTICE LOOP

SWOOP'S LOOP ACCESS

SWOOP'S LOOP

SWOOP'S LOOP

SWOOP'S LOOP

EAST-RIDGE LOOP

SPRING VALLEY SUMMIT TRAIL

DREAMER

SLACKER

SPRING VALLEY SUMMIT 7160FT

BATTLE

NILS HILL

SOLAR ARRAY

SCRAPER



This map was created in conjunction with the classes GIS-110 : Cartography and GIS-1060: Guided Field Study both of which are taught by Dr. Dara Seidl from CMC's Leadville Campus.  
This map is for informational purposes only. Every effort is made to ensure this map is free of errors but there are no guarantees made.  
Map Created by Seth Andersen in 2022 and updated 2023